A/ 320/04

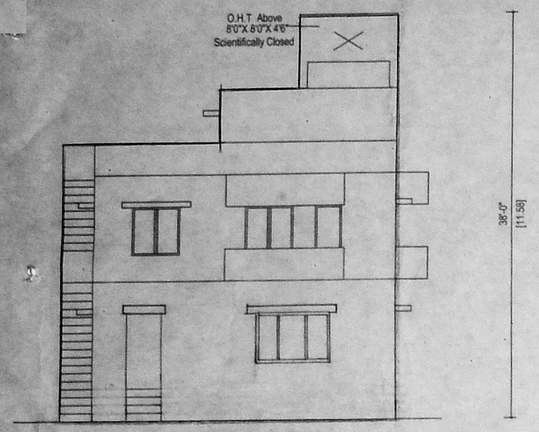

ELEVATION

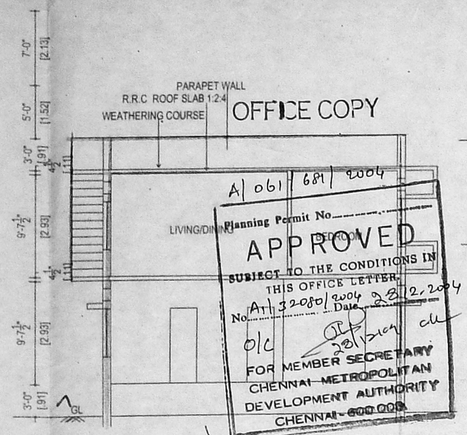

OFFICE COPY

A/ 061/ 681/ 2004

Planning Permit No.

APPROVED
SUBJECT TO THE CONDITIONS IN THIS OFFICE LETTER
No. A/ 320/2004 Date 28.2.2004
O/C
FOR MEMBER SECRETARY
CHENNAI METROPOLITAN DEVELOPMENT AUTHORITY
CHENNAI-600 008

SECTION ON XX

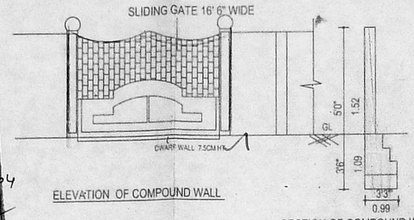

ELEVATION OF COMPOUND WALL

SECTION OF COMPOUND WALL

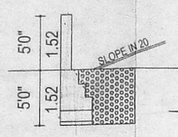

PEBBLE BED DETAILS

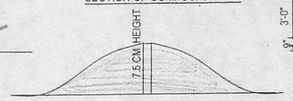

SECTION OF DWARF WALL

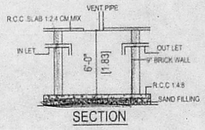

SECTION

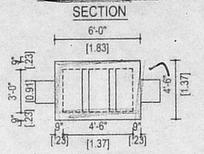

SEPTIC TANK
Scientifically Closed

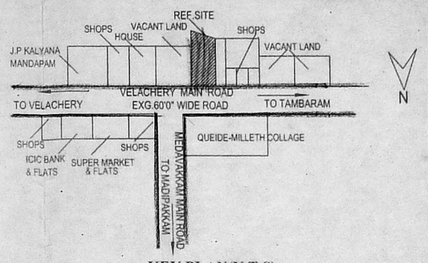

KEY PLAN(N.T.S)

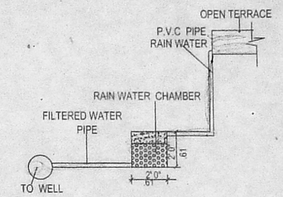

RAINWATER HARVESTING

PLAN SHOWING THE PROPOSED COTTAGE INDUSTRIAL CUM RESIDENCIAL IN S.NO. 379.2A4B, VELACHERY MAIN ROAD, MEDAVAKKAM VILLAGE, ST.THOMAS MOUNT PANCHAYAT UNION, TAMBARAM TALUK, KANCHEEPURAM DISTRICT

CMDA "A" CHANNEL
C. No. A/ 320/2004

Scrutiny Plan / Revised Plan
P. A. I.
A.P. 27/7/05 D.P. 13/7/05

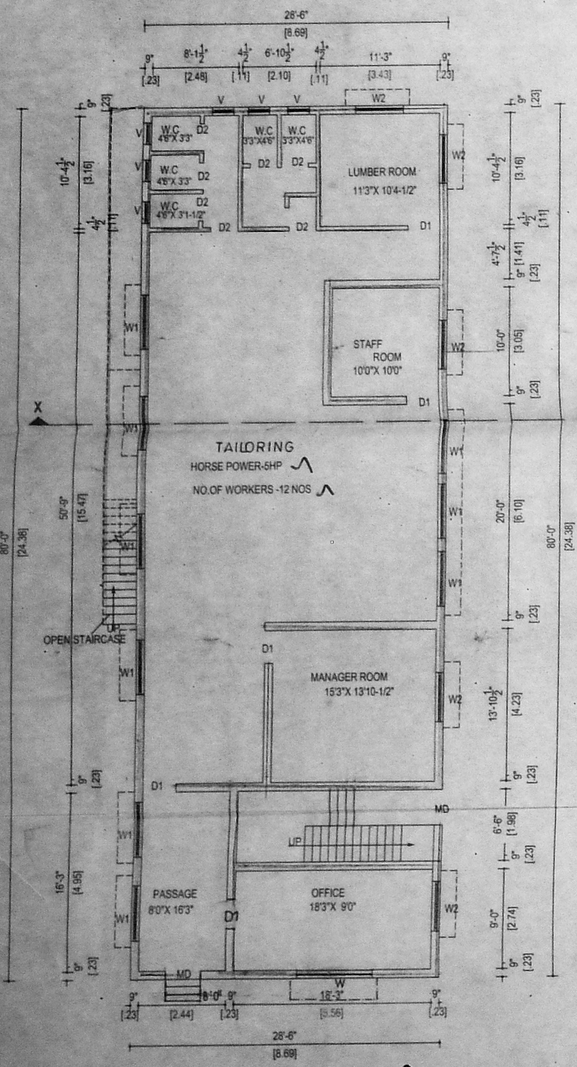

GROUND FLOOR PLAN

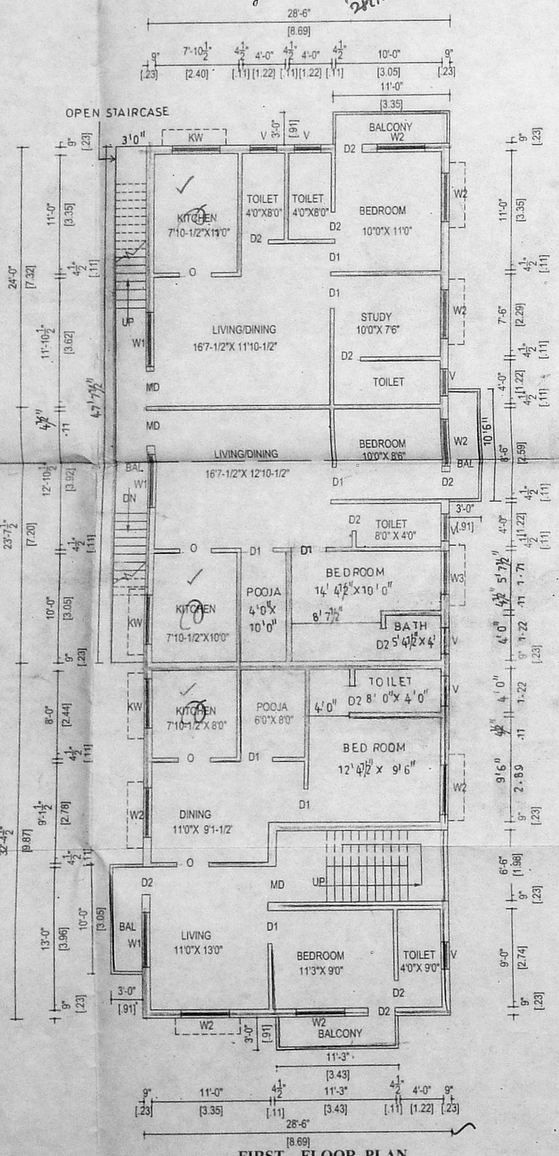

FIRST FLOOR PLAN

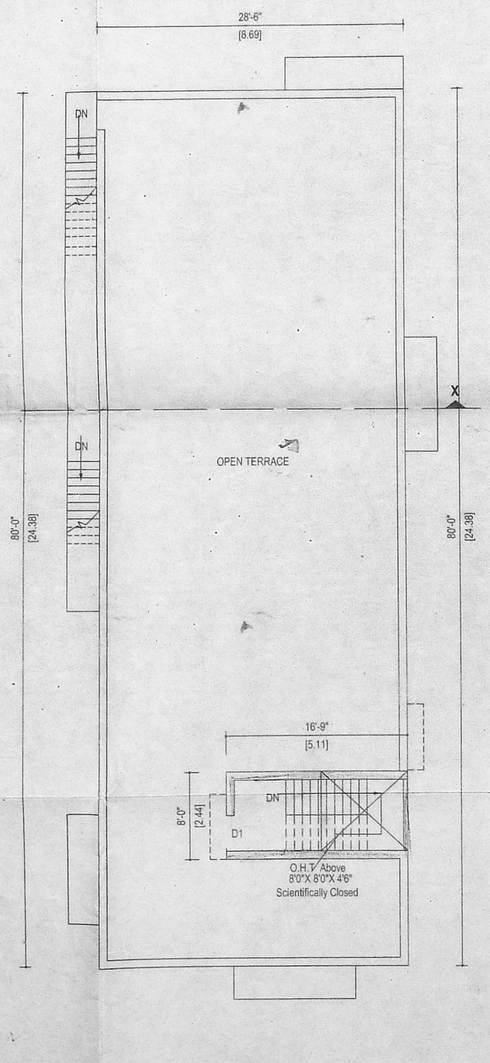

TERRACE FLOOR PLAN

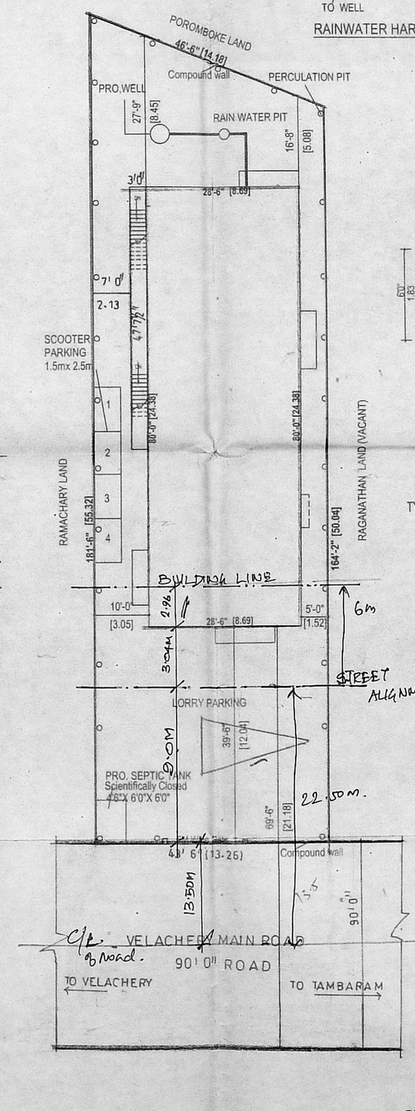

SITE PLAN (1:200)

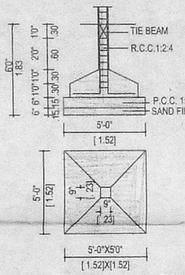

TYPICAL COLUMN FOUNDATION

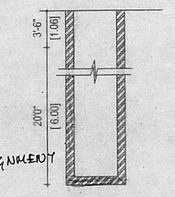

DETAIL OF SECTION

PLAN OF WELL

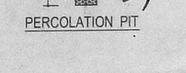

PERCOLATION PIT

SCALE= 1"-8'0" (1:100)

S.NO	DESCRIPTION	SQ.F	SQ.M
1.	PLOT EXTENT	7418.00	689.14
2.	GROUND FLOOR	2280.00	211.89
3.	FIRST FLOOR	2465.25	229.11
4.	HEAD ROOM	134.00	12.45
	TOTAL	4879.25	453.46

PLOT COVERAGE 33.2% < 65%

F.S.I 0.65 < 1.5

SCHEDULE OF JOINERY DETAILS

R/S	ROLLING SHUTTER	7'0" X 7'0"	2.13 X 2.13
MD	MAIN DOOR	3'3" X 7'0"	1.00 X 2.13
D1	DOOR	3'0" X 7'0"	0.91 X 2.13
D2	DOOR	2'6" X 7'0"	0.76 X 2.13
O	OPEN	3'0" X 7'0"	0.91 X 2.13
W1	WINDOW	3'6"X 4'6"	1.06 X 1.37
W2	WINDOW	4'6" X 4'6"	1.37 X 1.37
W3	WINDOW	3'6" X 4'6"	1.06 X 1.37
KW	WINDOW	4'0"X 3'6"	1.22 X 1.06
V	VENTILATOR	3'0" X 2' 6"	0.91 X 0.76

COLOUR INDEX

PROPOSED ROAD

BOUNDARY

B. Rajyal
OWNER

ER. K. SELVAM.
B.E (Civil), AMIE., C.Eng(I)., AMIE
CHARTERED ENGINEER & APPROVED VALUER
CLASS-I LICENSED SURVEYOR,
Reg No: 600/2004/2005,
DOOR No 11,206, 11th BLOCK,
II GAPPAIR EAST, CHENNAI-600 037,
(NEAR MGR ADARSH SCHOOL)
PHONE No 26562050
CELL No: 9841282050

LICENSED SURVEYOR